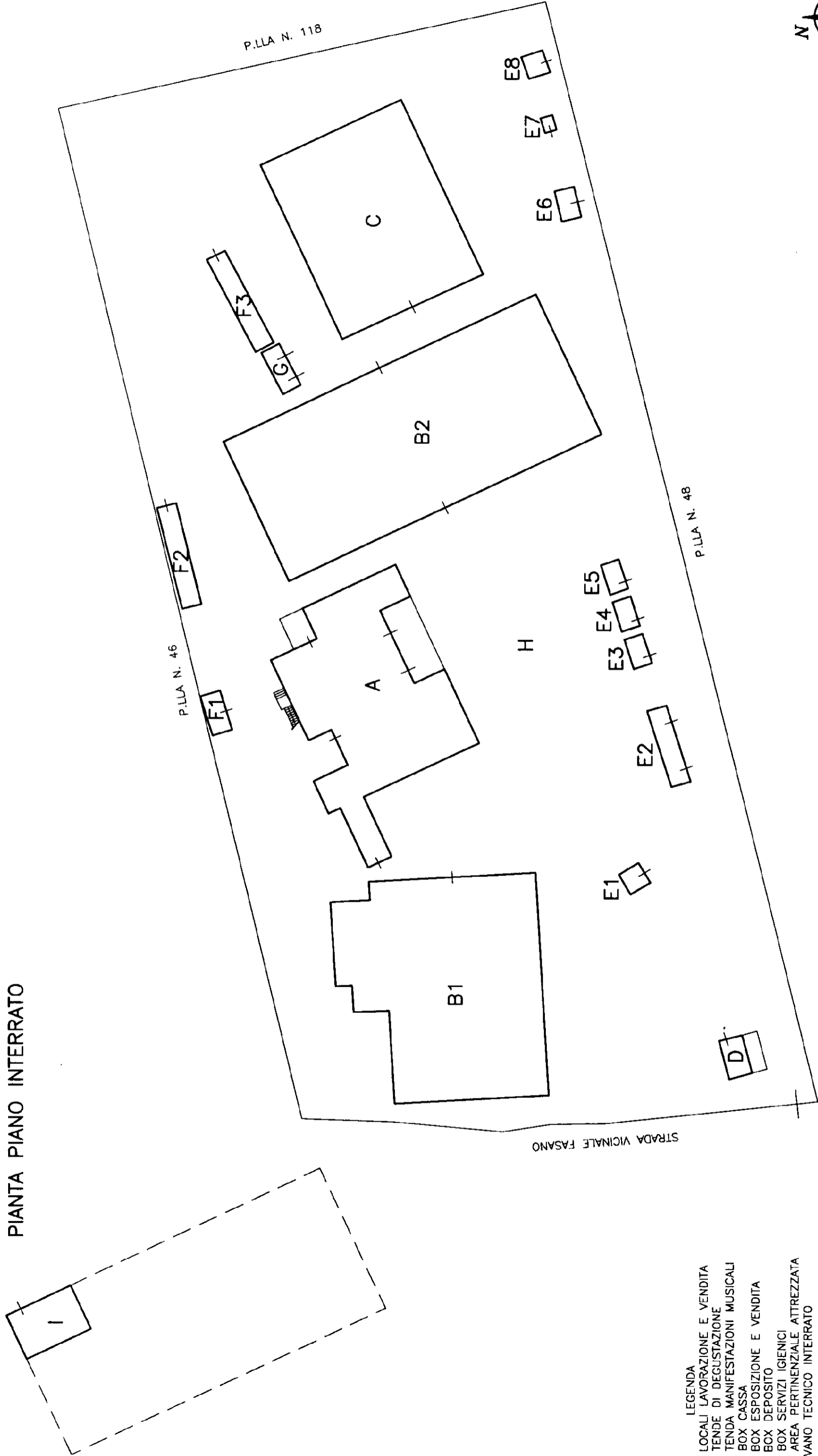


PIANTA PIANO TERRA

PIANTA PIANO INTERRATO



- LEGENDA
- A - LOCALI LAVORAZIONE E VENDITA
  - B - TENDE DI DEGUSTAZIONE
  - C - TENDA MANIFESTAZIONI MUSICALI
  - D - BOX CASSA
  - E - BOX ESPOSIZIONE E VENDITA
  - F - BOX DEPOSITO
  - G - BOX SERVIZI IGIENICI
  - H - AREA PERTINENZIALE ATTREZZATA
  - I - VANO TECNICO INTERRATO

NC

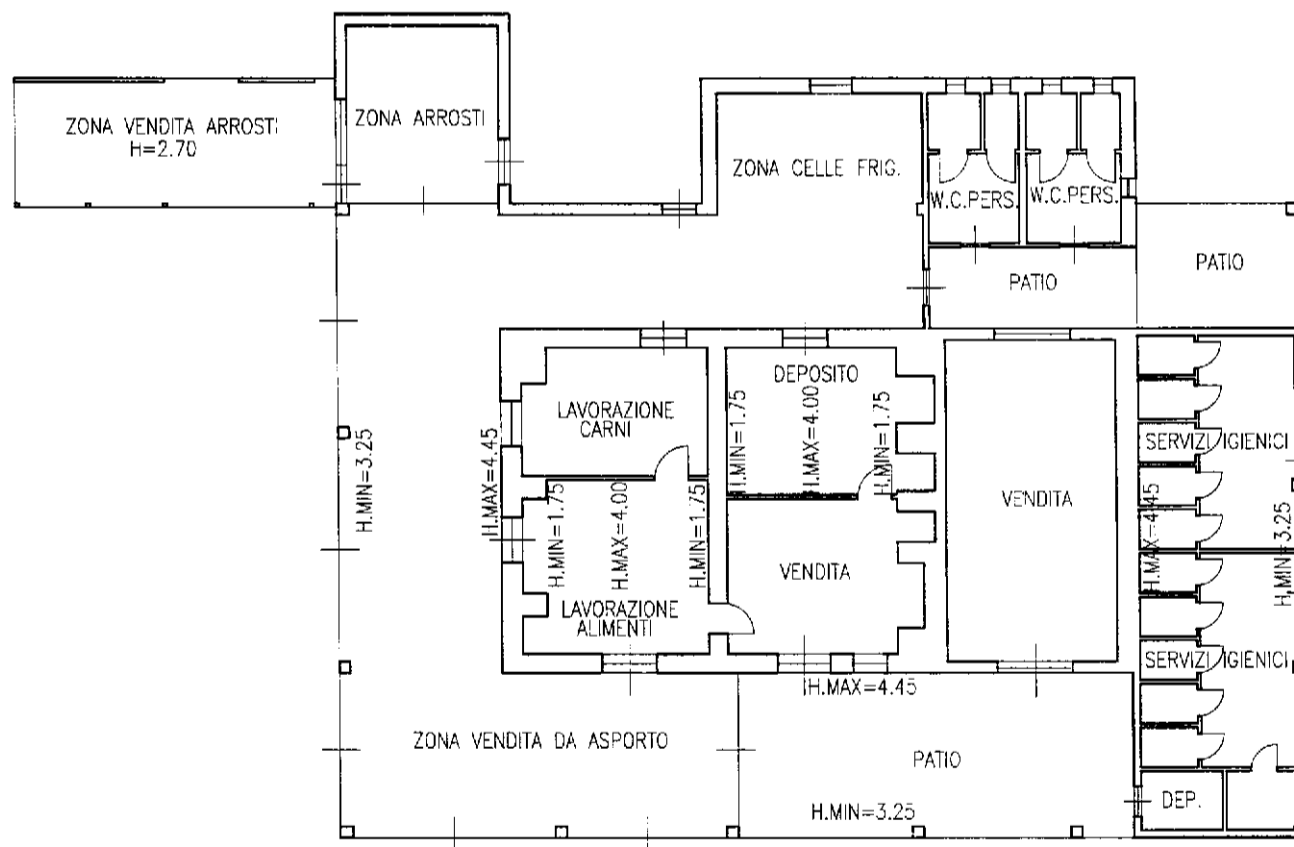
Identificativi Catastali:

Sezione:  
Foglio: 65  
Particella: 85  
Subalterno: 4

N. 02183

Planimetria  
Scheda n. 2      Scala 1:200

PIANTA PIANO TERRA  
H=ML. 4.60



PLANIMETRIA 2 - CORPO A

Identificativi Catastali:

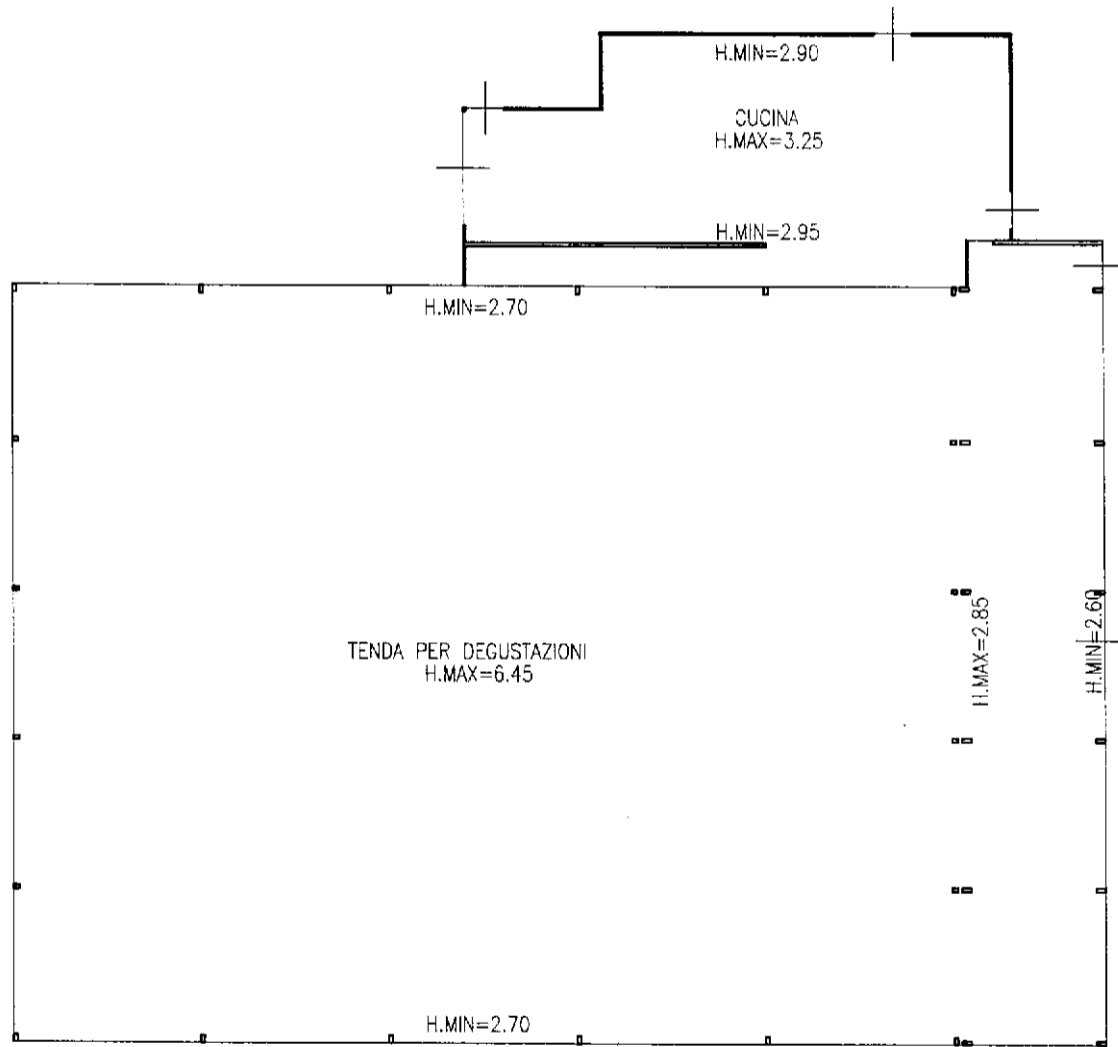
Sezione:  
Foglio: 65  
Particella: 85  
Subalterno: 4

Planimetria

Scheda n. 3

Scala 1:200

### PIANTA PIANO TERRA



10 metri

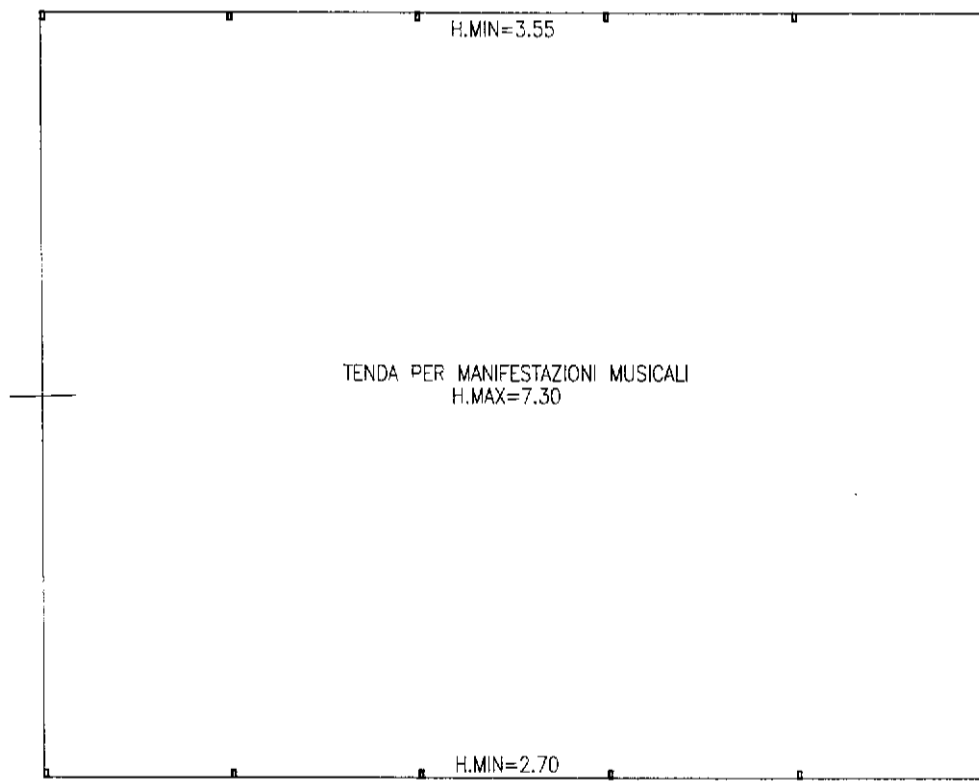
PLANIMETRIA 3 CORPO B1



Planimetria  
Scheda n. 4      Scala 1:200

Identificativi Catastali:  
Sezione:  
Foglio: 65  
Particella: 85  
Subalterno: 4

PIANTA PIANO TERRA



PLANIMETRIA 5 - CORPO C



Identificativi Catastali:

Sezione:  
Foglio: 65  
Particella: 85  
Subalterno: 4

Planimetria  
Scheda n. 5      Scala 1:200

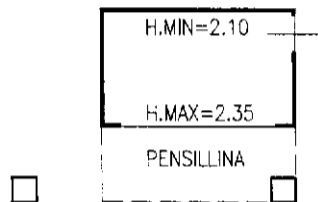
PIANTA PIANO TERRA

CORPO D

CORPO E1

BOX CASSA A INGRESSO

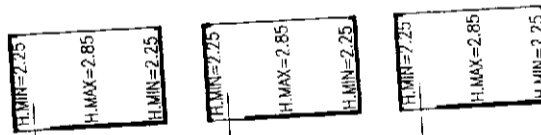
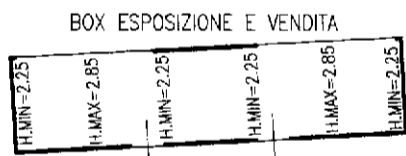
BOX ESPOSIZIONE E VENDITA



CORPO E2

CORPI E3 - 4 - 5

BOX ESPOSIZIONE E VENDITA



CORPO E6


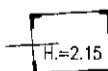

CORPO E7

CORPO E8

BOX ESPOSIZIONE E VENDITA

BOX ESPOSIZIONE E VENDITA

BOX ESPOSIZIONE E VENDITA



PLANIMETRIA 6



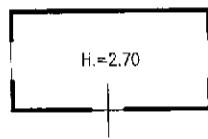
Planimetria  
Scheda n. 6      Scala 1:200

Identificativi Catastali:  
Sezione:  
Foglio: 65  
Particella: 85  
Subalterno: 4

### PIANTA PIANO TERRA

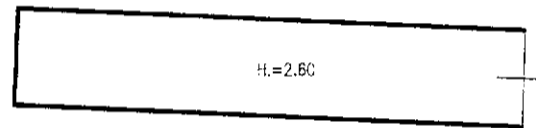
CORPO F1

BOX DEPOSITO



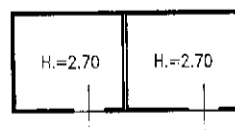
CORPO F2

BOX DEPOSITO



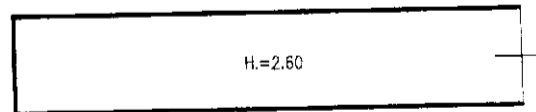
CORPO G

BOX SERVIZI IGIENICI



CORPO F3

BOX DEPOSITO



PLANIMETRIA 7

